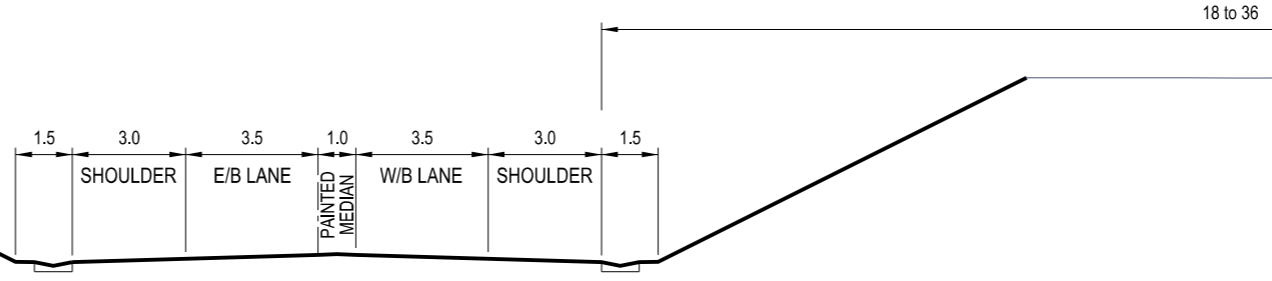
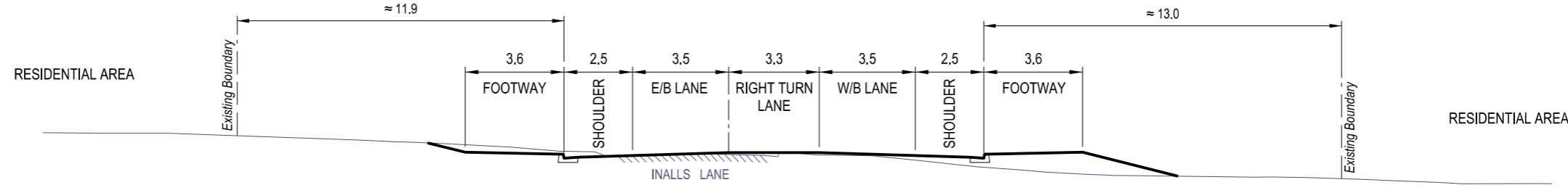


FARM LAND

RESIDENTIAL AREA

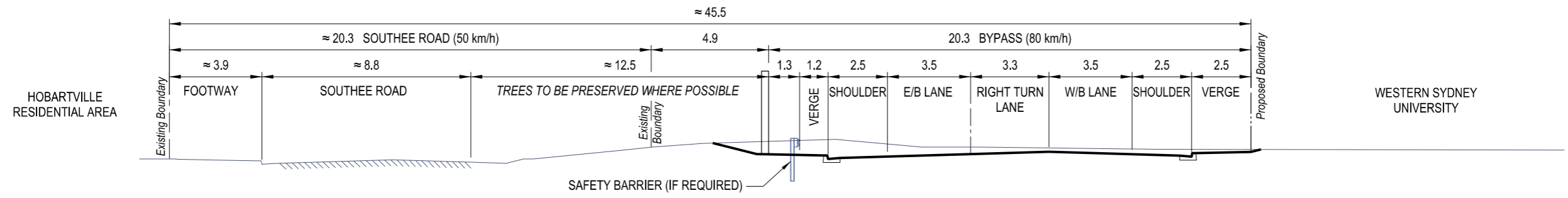


NORTH RICHMOND BYPASS - TYPICAL CROSS SECTION A - A
(BETWEEN TERRACE ROAD AND HAWKESBURY RIVER)

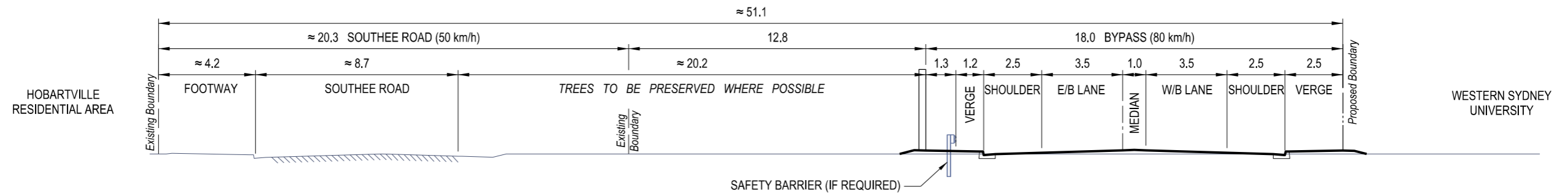


RICHMOND BYPASS - TYPICAL CROSS SECTION B - B
(BETWEEN DRIFT ROAD AND VICTORIA PLACE)

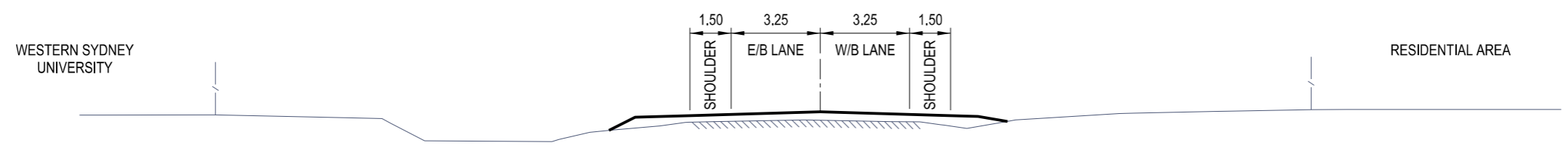
These are draft strategic designs for community consultation. The design will be refined following further investigations and consultation



RICHMOND BYPASS - TYPICAL CROSS SECTION C - C
(BETWEEN VALDER AVENUE AND HILL AVENUE)



RICHMOND BYPASS - TYPICAL CROSS SECTION D - D
(BETWEEN ANDERSON AVENUE AND LONDONDERRY ROAD)



THE DRIFTWAY - TYPICAL CROSS SECTION E - E
(BETWEEN LUXFORD ROAD AND REYNOLDS ROAD)

These are draft strategic designs for community consultation. The design will be refined following further investigations and consultation