

Project update - New clearways on Forest Way from Wyatt Avenue/Morgan Road, Belrose to Warringah Road, Frenchs Forest

Roads and Maritime Services | February 2018

The NSW Government is funding this program as part of its \$121 million Clearways Program, which aims to reduce congestion and delays on Sydney's roads.

In February and March 2017, Roads and Maritime Services asked for feedback from the community on a proposal to introduce new clearways on Forest Way from Wyatt Avenue/Morgan Road, Belrose to Warringah Road, Frenchs Forest.

After considering all the feedback and a further review of traffic data, Roads and Maritime has revised the proposed clearway hours to those shown on the map. Any existing parking restrictions will continue to operate outside the revised clearway hours.

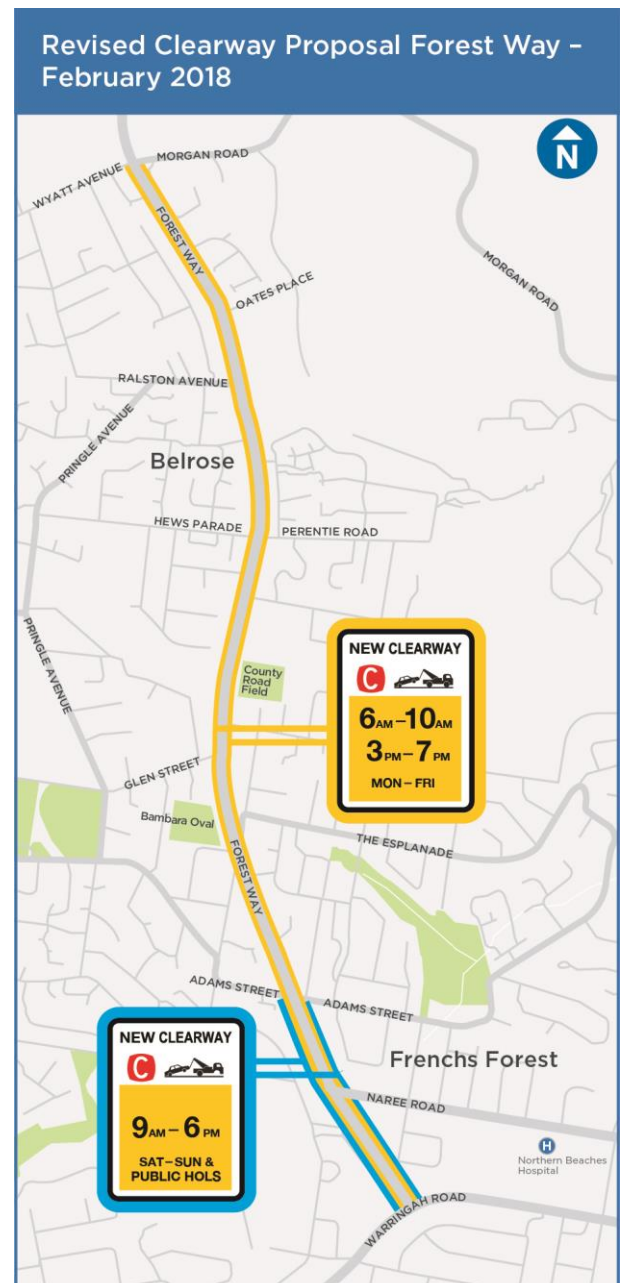
Next steps

We are progressing with the new clearways proposal by displaying the Review of Environmental Factors (REF). The REF explains the revised clearway proposal and provides more detail on the matters raised during the consultation.

The final assessment for the project (the REF) will be on display between **Monday, 26 February** and **Monday, 19 March** at the following locations, during opening hours:

- Glen Street Library at the corner of Glen Street and Blackbutts Road, Belrose
- Dee Why Library at 725 Pittwater Road, Dee Why
- Forestville Library at 6 Darley Street, Forestville
- Northern Beaches Council Civic Centre at 725 Pittwater Road, Dee Why.

The REF will also be available on the project website at rms.nsw.gov.au/clearways.



We welcome any new comments by **Monday, 19 March** to clearways@rms.nsw.gov.au or

Clearways Project Team
PO Box 973
Parramatta NSW 2124

The comments received during the REF display period will be considered by Roads and Maritime, and the community will be notified as the project progresses.

Last year's consultation

We distributed over 4,000 letters to residents, businesses, and other key stakeholders and held an information session for community members to talk to the project team about the proposed changes to the clearways.

We also asked for feedback on the proposal. We received feedback from 102 community members and stakeholders who supported the proposal or raised matters in relation to the need for new clearways, changes to parking, and access to properties.

We have collated the community feedback and provided responses to the key matters raised in a community consultation report. This is available on the project website at rms.nsw.gov.au/clearways.

We encourage you to read the report to understand the key matters raised by the community and our revised proposal during the current stage of the consultation process.


Clearway hours


After considering all the feedback and a further review of traffic data, we have revised the clearway hours. The table below shows the original and revised clearway hours, along with the current parking restrictions on Forest Way between Wyatt Avenue/Morgan Road, Belrose and Warringah Road, Frenchs Forest.


As shown in the table and the map overleaf we are not progressing with weekend clearways north of Adams Street at this time.


Contact us

To find out more or provide feedback:

 1300 706 232

 clearways@rms.nsw.gov.au

 www.rms.nsw.gov.au/clearways

 Clearways project team
PO Box 973, Parramatta NSW 2124



If you need help understanding this information, please contact the Translating and Interpreting Service on 131 450 and ask them to call us on 1300 706 232.

	Current parking restrictions	Original clearways proposal – 2017	Revised clearways proposal – 2018
Weekdays	6:30am to 9:30am* (southbound) 3:30pm to 6:30pm* (northbound)	6am to 7pm (both directions)	6am to 10am 3pm to 7pm (both directions)
Weekends and Public holidays	Nil*	9am to 6pm weekends only (both directions)	9am to 6pm from Warringah Road to Adams Street (both directions)

* other parking restrictions operate in specific areas at other times.



February 2018

Privacy Roads and Maritime Services ("RMS") is subject to the Privacy and Personal Information Protection Act 1998 ("PPIP Act") which requires that we comply with the Information Privacy Principles set out in the PPIP Act. All information in correspondence is collected for the sole purpose of assisting in the delivery of this project. The information received, including names and addresses of respondents, may be published in subsequent documents unless a clear indication is given in the correspondence that all or part of that information is not to be published. Otherwise RMS will only disclose your personal information, without your consent, if authorised by the law. Your personal information will be held by RMS at 27 Argyle Street, Parramatta. You have the right to access and correct the information if you believe that it is incorrect.