

Long section of western section of Murray River bridge

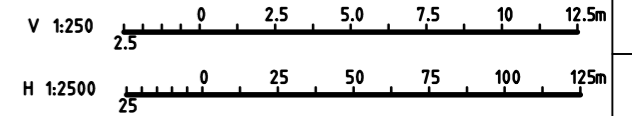


EXISTING SURFACE	GRADE LINE	CHAINAGE
93.11	99.311	1800.000
92.93	99.199	1820.000
92.83	99.087	1840.000
92.75	98.975	1860.000
92.82	98.863	1880.000
92.94	98.751	1900.000
93.09	98.639	1920.000
93.06	98.527	1940.000
93.05	98.431	1960.000
92.77	98.429	1980.000
92.83	98.532	2000.000
92.80	98.739	2020.000
92.79	99.050	2040.000
92.72	99.466	2060.000
92.68	99.986	2080.000
92.67	100.611	2100.000
92.66	101.324	2120.000
92.70	102.048	2140.000
92.71	102.771	2160.000
92.91	103.495	2180.000
93.13	104.218	2200.000
93.17	104.907	2220.000
93.16	105.545	2240.000
93.20	106.133	2260.000
93.30	106.671	2280.000
93.34	107.157	2300.000
93.39	107.593	2320.000
93.48	107.979	2340.000
93.52	108.313	2360.000
93.62	108.597	2380.000
93.58	108.831	2400.000
93.06	109.014	2420.000
86.41	109.146	2440.000
	109.227	2460.000
	109.258	2480.000
	109.239	2500.000
	109.168	2520.000
	109.047	2540.000
92.11	108.876	2560.000
91.31	108.653	2580.000
93.03	108.381	2600.000
92.72		

Murray River bridge


Murray River

PRELIMINARY



No.	DATE	DESIGN REVIEW	REVD P.MGR	APP'D P.DIR	AMENDMENT
C	31/10/14	AWS			PRELIMINARY ISSUE
B	13/08/14	AWS			PRELIMINARY ISSUE
A	26/06/13				PRELIMINARY ISSUE

REF.	DRAWING NUMBER	REFERENCE DRAWING TITLE

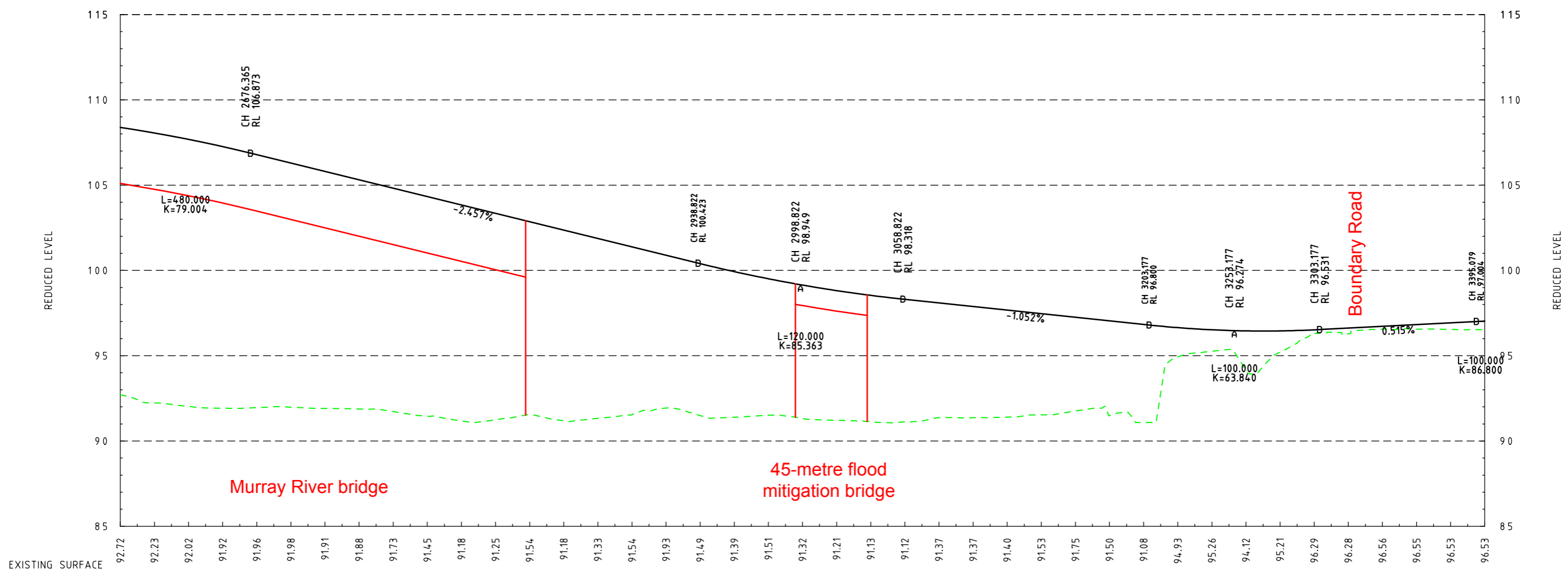


PROJECT: MURRAY RIVER CROSSING ECHUCA - MOAMA			
DRAWN: CJL	DRAFTING CHECK: AWS	REVIEWED PROJECT MANAGER:	APPROVED PROJECT DIRECTOR:
DESIGNED: RT	DESIGN REVIEW: AWS		

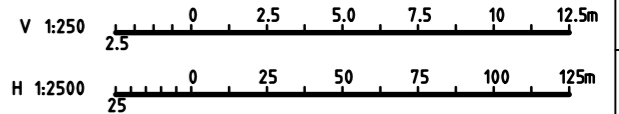
TITLE: WARREN ST (VIC) - COBB HWY (NSW)		
LONGITUDINAL SECTION		
SHEET 2		
SCALE: AS SHOWN	DRAWING No: .SKM-C-643	AMDT: C

16-Jan-2015 2:500 m / mm I:\SB1\Projects\SB19567\Drawings\Civil\Drawings\SB19567-SKM-C-643.dgn

Long section of eastern section of Murray River bridge



PRELIMINARY



No.	DATE	DESIGN REVIEW	REVD P.MGR	APPD P.DNR	AMENDMENT
C	31/10/14	AWS			PRELIMINARY ISSUE
B	13/08/14	AWS			PRELIMINARY ISSUE
A	26/06/13				PRELIMINARY ISSUE

REF.	DRAWING NUMBER	REFERENCE DRAWING TITLE



PROJECT: MURRAY RIVER CROSSING ECHUCA - MOAMA			
DRAWN: CJL	DRAFTING CHECK: AWS	REVIEWED PROJECT MANAGER:	APPROVED PROJECT DIRECTOR:
DESIGNED RT	DESIGN REVIEW: AWS		

TITLE: WARREN ST (VIC) - COBB HWY (NSW)		
LONGITUDINAL SECTION		
SHEET 3		
SCALE: AS SHOWN	DRAWING No: .SKM-C-644	AMDT: C

16-Jan-2015 2:50:00 m / mm
I:\SBIF\Projects\SB19567\Drawings\Civil\Drawings\SB19567-SKM-C-644.dgn

10:23AM

COPYRIGHT: The concepts and information contained in this document are the intellectual property of Sinclair Knight Merz. Use or copying of the document in whole or in part without the written permission of Sinclair Knight Merz constitutes an infringement of copyright.