

## Permanent traffic changes to make way for construction of the new Batemans Bay Bridge

### What are we doing?

Northbound and southbound right-hand turning movements from the Princes Highway into Clyde Street and eastbound movements from Clyde Street across the Princes Highway will not be allowed as part of upcoming permanent changes to traffic movements around the Batemans Bay CBD.

The permanent traffic changes will start from **Monday 1 April 2019**.

This traffic change will ensure the safety of workers and motorists while important construction work is carried out, including building a temporary stretch of road slightly east so work can start on building the bridge approaches at the existing highway. These changes have also been tested through traffic modelling and will also help improve traffic flow during upcoming peak holiday periods.

Work includes the upgrade of underground utilities to provide a more reliable network and the construction of an alternative roadway to allow for major works on the existing Princes Highway.

The new bridge will provide improved travel times and safer journeys for motorists.

### What you need to know

These changes will affect the following movements:

1. Motorists travelling southbound on the Princes Highway will no longer be permitted to turn right into Clyde Street (West)
2. Motorists travelling northbound on the Princes Highway will no longer be permitted to turn right into Clyde Street (East)
3. Motorists travelling eastbound on Clyde Street will no longer be permitted to cross through the Princes Highway intersection.

Traffic control will be in place for the safety of workers and motorists as these permanent changes are put into place. Motorists are urged to pay attention to traffic controllers, obey all new road signage and follow alternative route signage into the Batemans Bay CBD.

Details of the alternate routes can be found on the following pages.

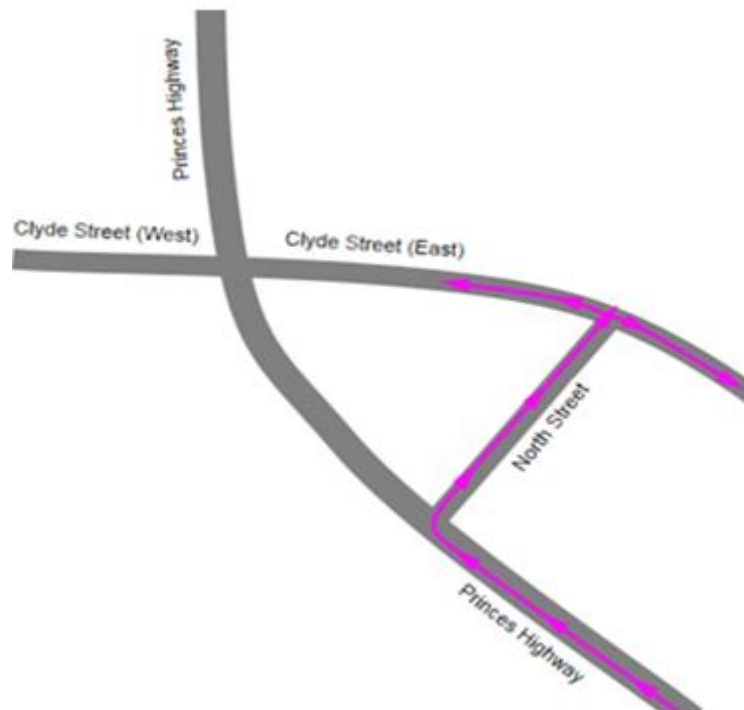
## Alternative Routes

The following alternative routes will apply:

1. Southbound Highway traffic heading to Clyde Street (West)
  - Turn left at Clyde Street (East) then right at North Street and back onto the Princes Highway northbound then turn left into Clyde Street (West).



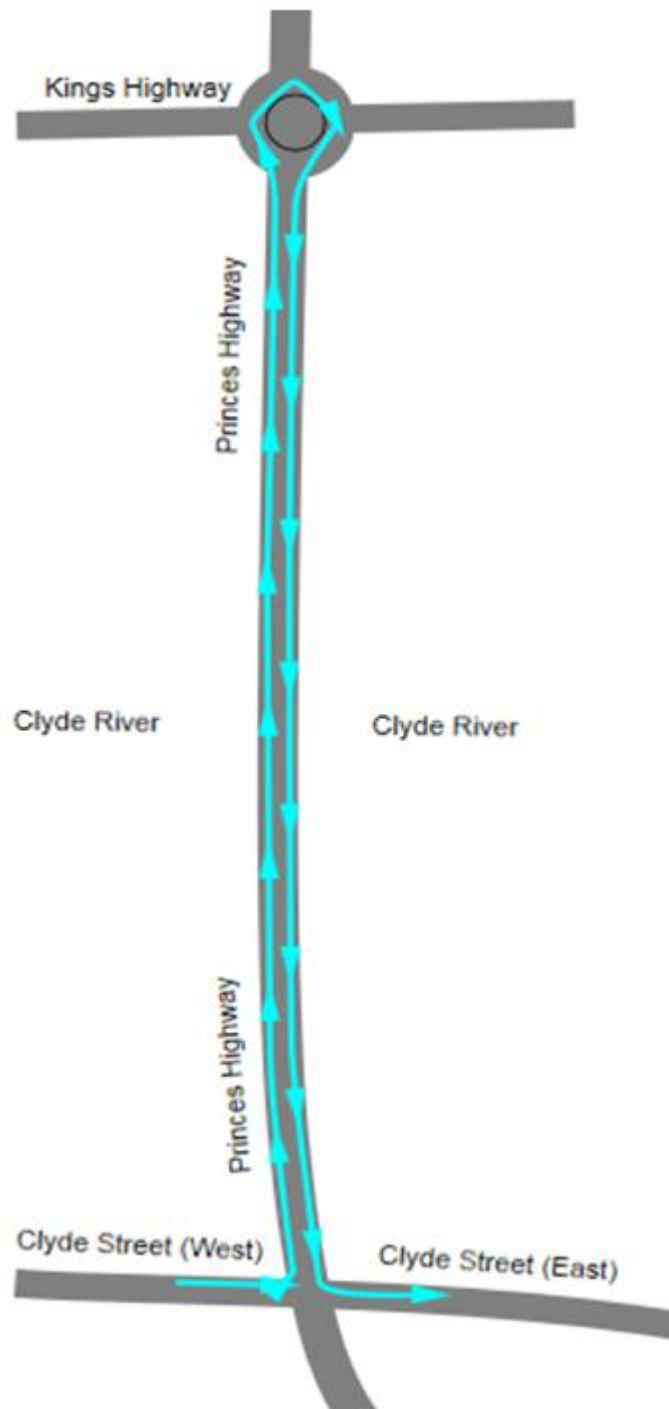
2. Northbound Highway traffic heading to Clyde Street (East)
  - Turn right at North Street and follow North Street through to Clyde Street (East)



3. Eastbound Clyde Street traffic from Clyde Street (West)

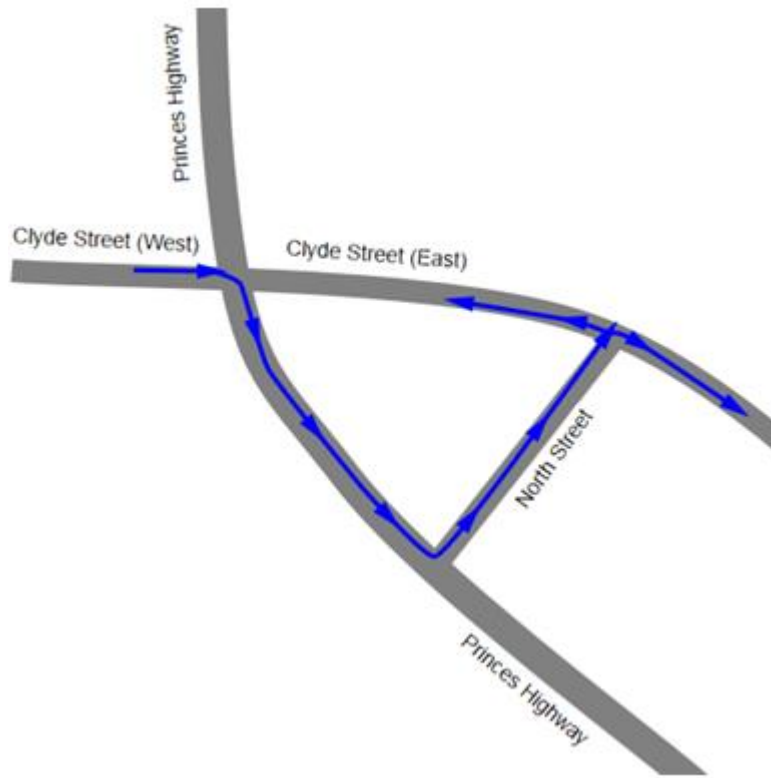
**Option 1** (Suggested for peak traffic periods)

- From Clyde Street (West), turn left at Princes Highway travel north across the bridge. Make a u-turn at the Kings Highway and Princes Highway roundabout then travel south back across the bridge and turn left into Clyde Street (East).



**Option 2** (Suggested for non-peak traffic periods)

- Turn right at the Princes Highway, then left into North Street and follow North Street through to Clyde Street (East).



Roads and Maritime Services thank the community for its patience while work is carried out.

For the latest traffic updates call 132 701, visit [livetraffic.com](http://livetraffic.com) or download the Live Traffic NSW App.

### For more information

For more information on the project or if you have any questions, please contact our project team



1800 870 119

BatemansBayBridge@JHG.com.au

[rms.nsw.gov.au/BatemansBayBridge](http://rms.nsw.gov.au/BatemansBayBridge)



If you need help understanding this information, please contact the Translating and Interpreting Service on 131 450 and ask them to call us on 1800 870 119.