

ROADS ACT 1993

ORDER — SECTION 52A

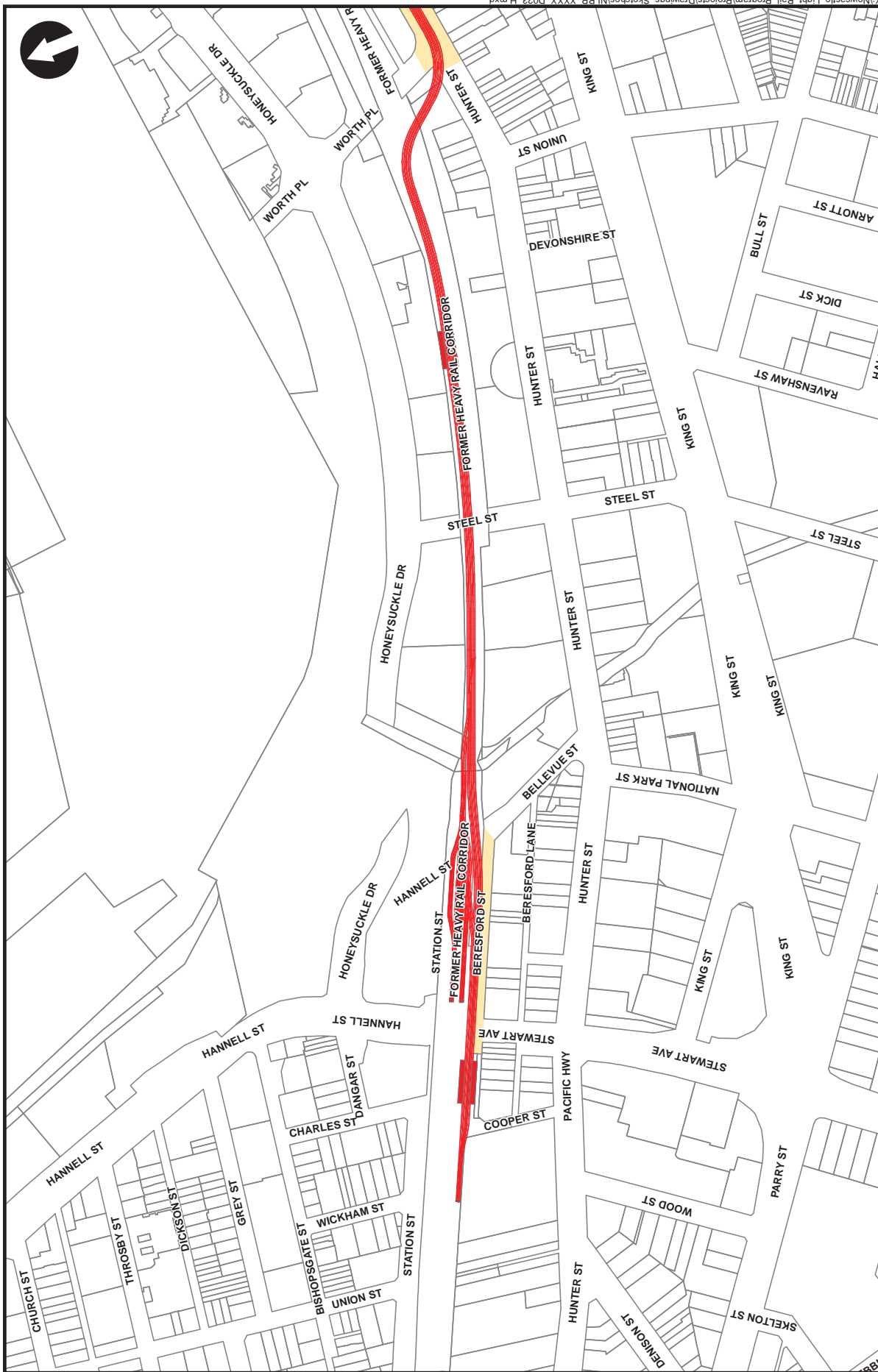
Declaration of Newcastle Light Rail Transitway in the Local Government Area of Newcastle City Council.

I, the Minister for Roads, Maritime and Freight, pursuant to Section 52A of the Roads Act 1993 and on the recommendation of Roads and Maritime Services, by this Order, declare each of the roads described in the schedule below as a transitway, to be designated Transitway No 8011.

MELINDA PAVEY, MP
MINISTER FOR ROADS, MARITIME AND FREIGHT

SCHEDULE

CLASS, NAME AND NUMBER	DESCRIPTION
Transitway No 8011	<p>From Beresford Street to Beresford Street/Bellevue Street intersection - from 10.5 metres west of the Beresford Street /Stewart Avenue intersection, east to the Beresford Street /Bellevue Street intersection, as shown shaded in the attached map.</p> <p>From Worth Place/Hunter Street intersection to Scott Street /Telford Street intersection – from Worth Place at Hunter Street intersection, east on Hunter Street to intersection of Hunter Street /Scott Street, continuing east along Scott Street to intersection of Scott Street /Telford Street, as shown shaded in the attached map.</p>

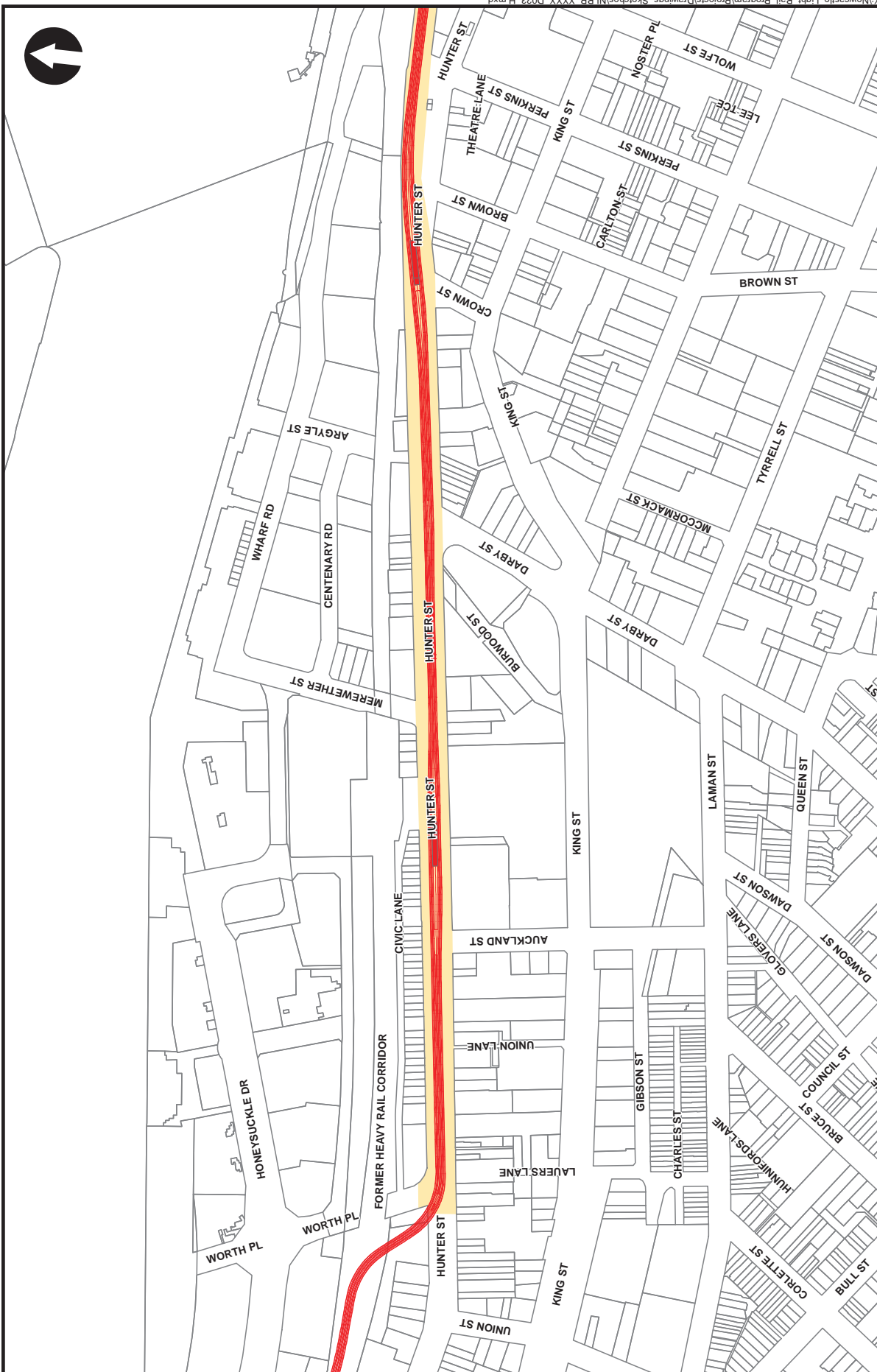


TRANSITWAY (BOUNDARY TO BOUNDARY)

NEWCASTLE LIGHT RAIL TRANSITWAY

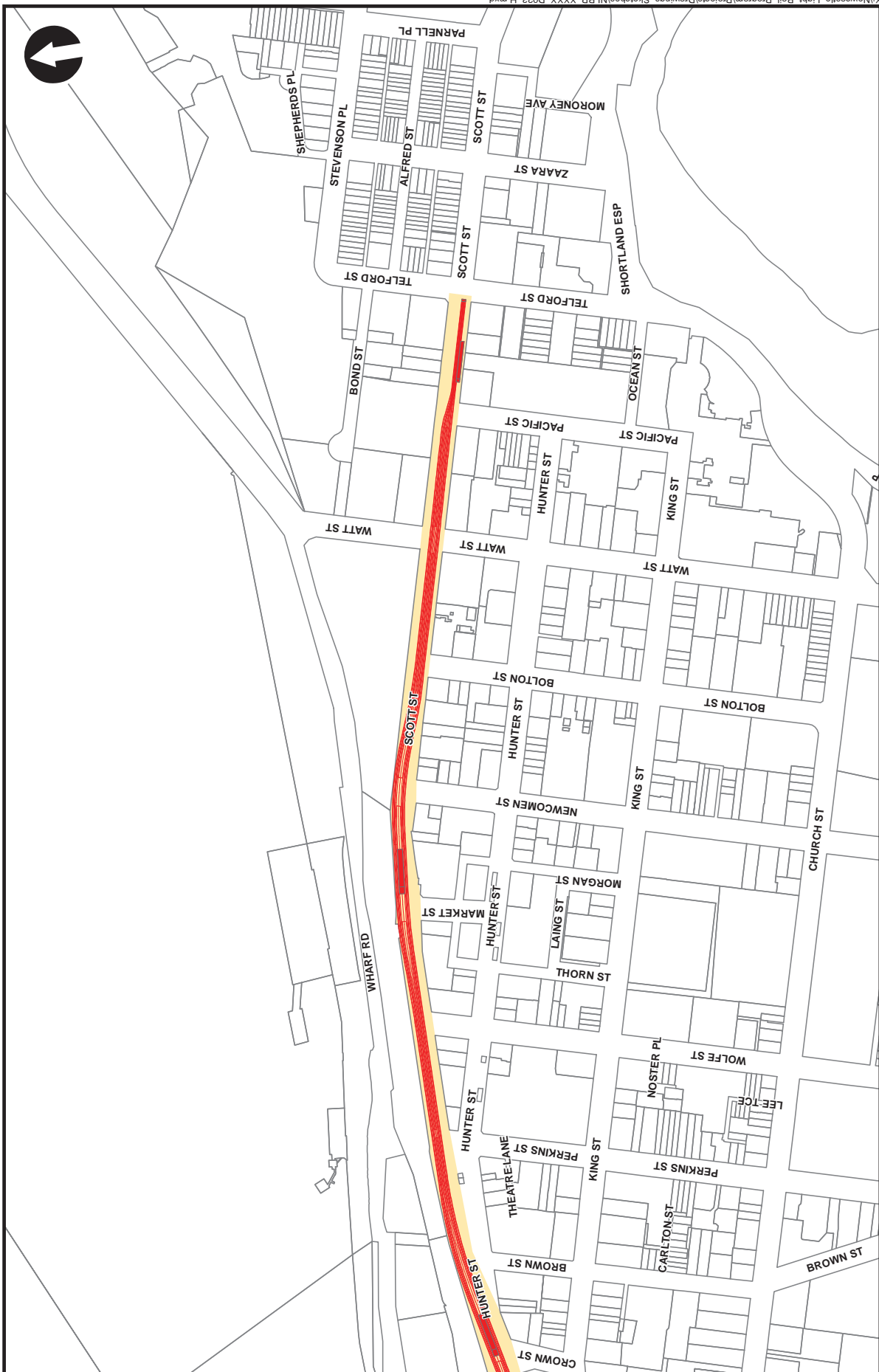
PAGE 1 OF 3

8 NOVEMBER 2016



TRANSITWAY (BOUNDARY TO BOUNDARY)

NEWCASTLE LIGHT RAIL TRANSITWAY



TRANSITWAY (BOUNDARY TO BOUNDARY)

NEWCASTLE LIGHT RAIL TRANSITWAY

X:\Newcastle_Light_Rail_Program\Projects\Drawings_Sketches\LRP_XXXX_D023_H.mxd